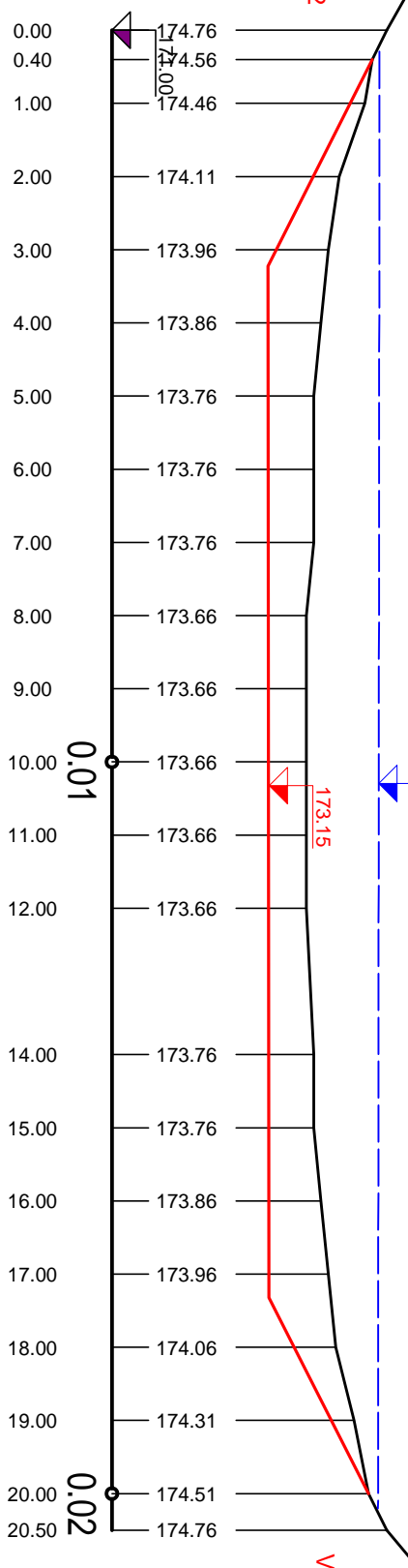
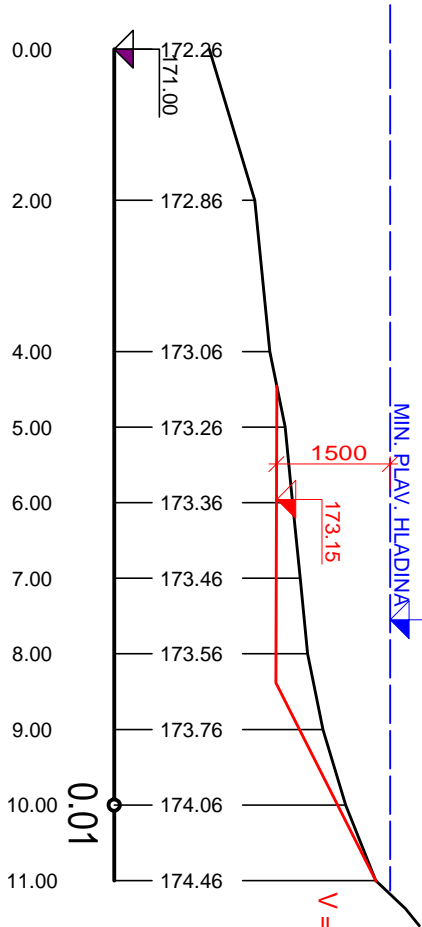

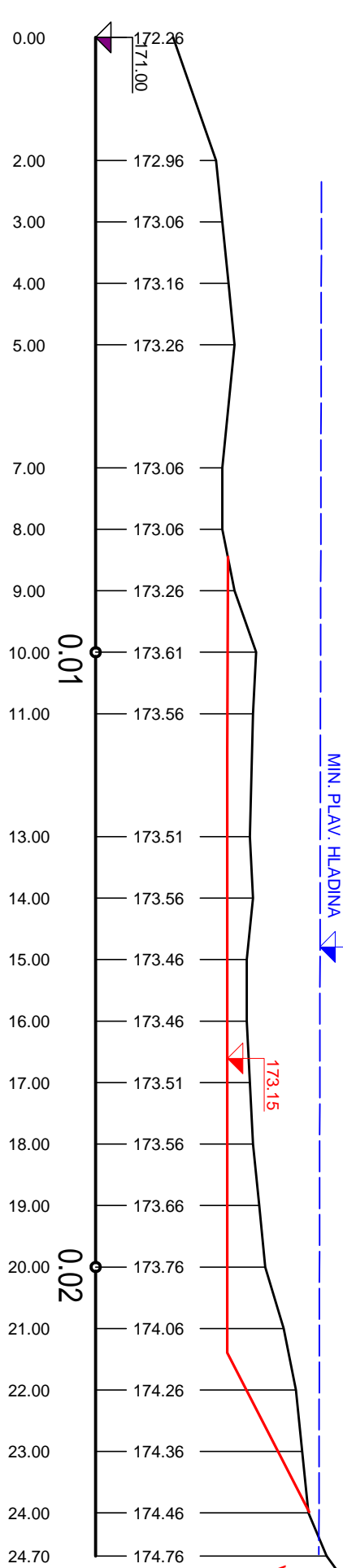


PK STARÉ MĚSTO - DOLNÍ REJDA

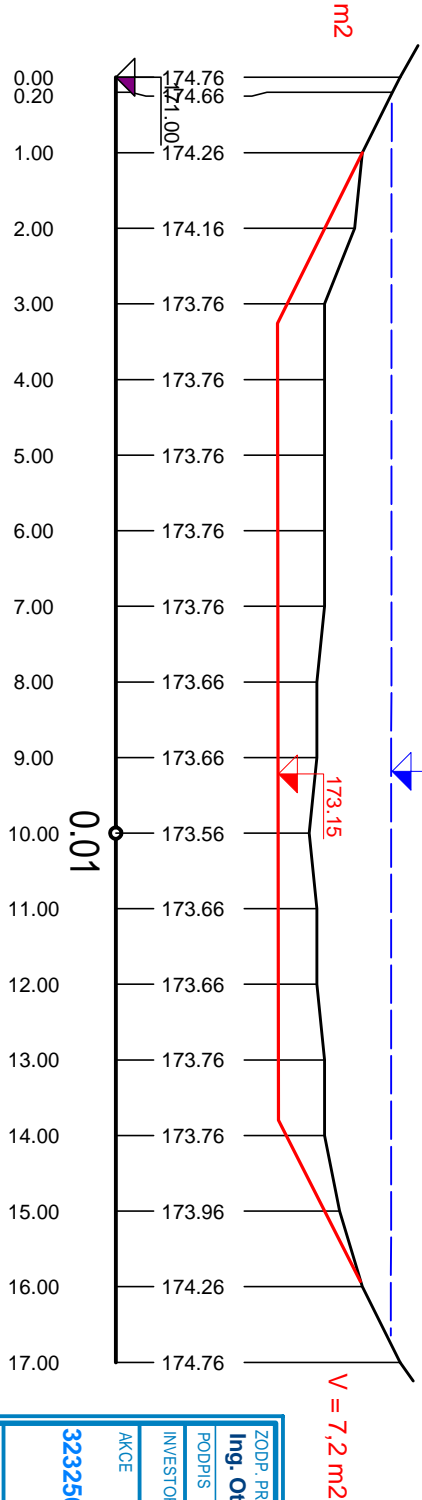
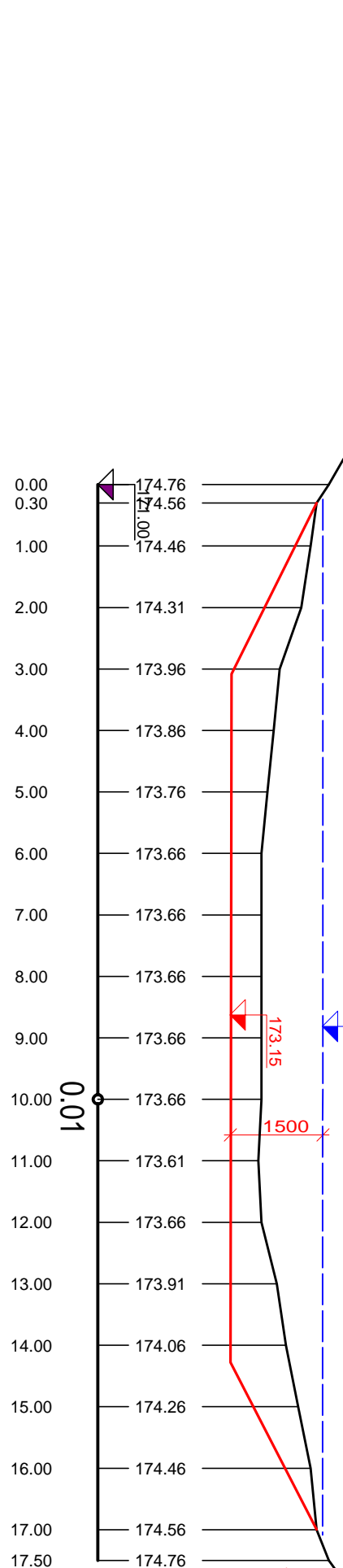
PF 1 - KM 35.980



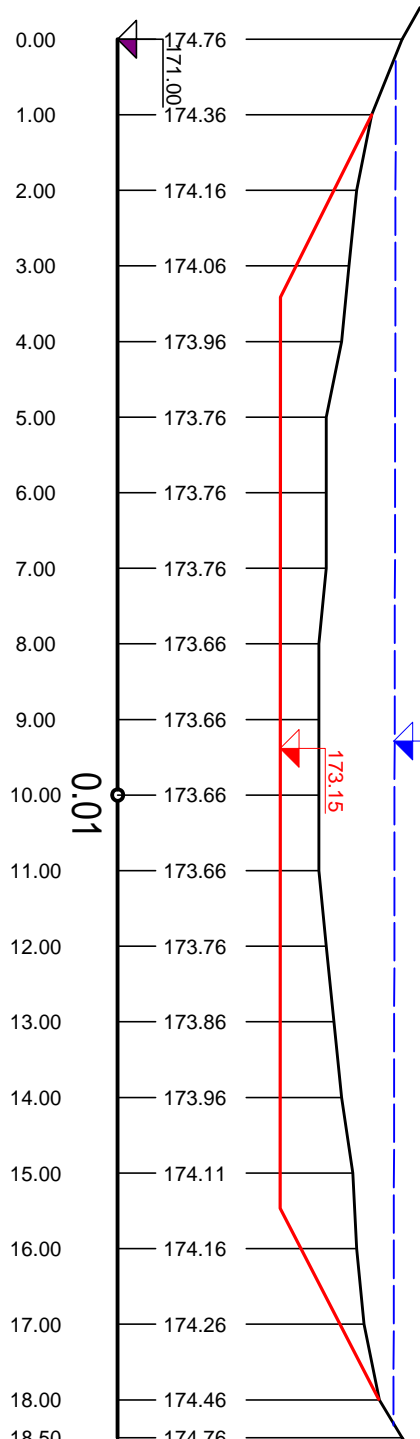
PF 2 - KM 35.990



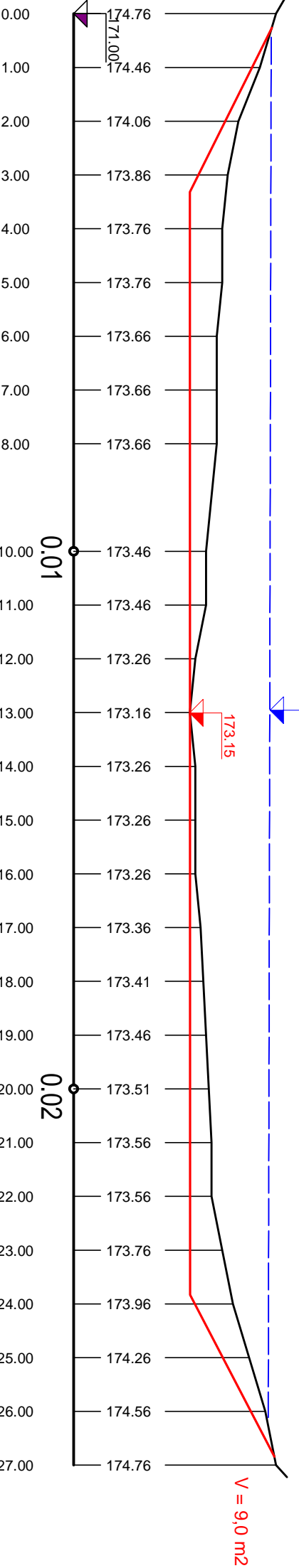
PF 3 - KM 36.000



PF 4 - KM 36.010



PF 8 - KM 36.090



| | | | | | | | |
|---------------------------------|--|---|--|----------------|--|---------------------|--|
| ZODP. PROJEKTANT | | VYPRACOVAL | | KRESLIL | | KONTROLOVAL | |
| Ing. Otěpka M. | | Ing. Otěpka M. | | Ing. Otěpka M. | | Ing. Jurček Z. | |
| PODPIS | | INVESTOR | | OKRES | | Povodí Moravy, s.p. | |
| Ing. Otěpka M. | | Povodí Moravy, s.p., Brno, Dřevářská 11 | | DATUM | | Uherské Hradiště | |
| 323250 | | BAŤŮV KANÁL, ČIŠTĚNÍ REJD PK | | ARCHIV | | 5/2018 | |
| OBSAH | | MĚŘITKO | | KOPIE | | 1:100 | |
| PŘÍČNÉ PROFILY - PK STARÉ MĚSTO | | PŘÍLOHA | | 6.3 | | | |